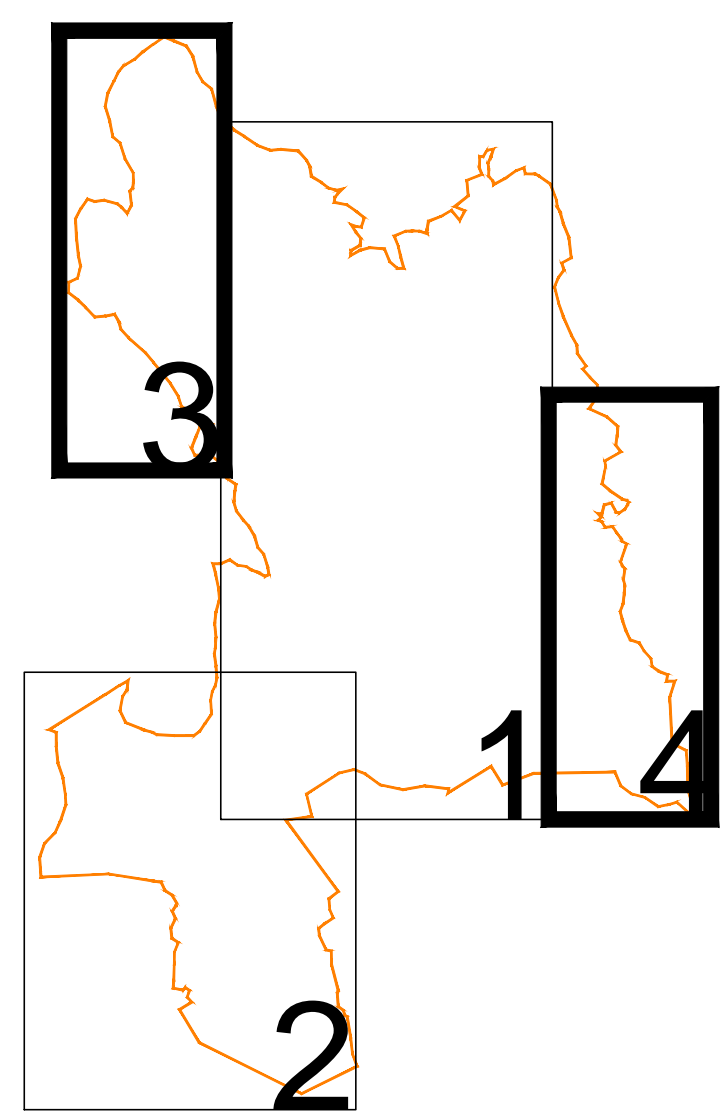
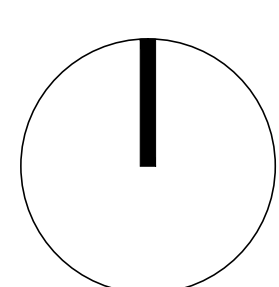
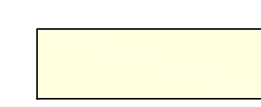

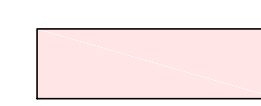

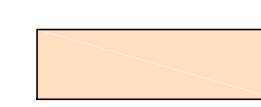

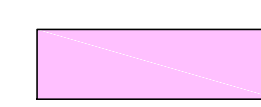

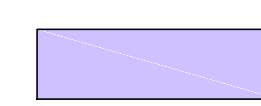

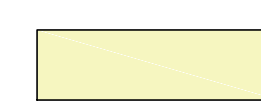






3

4



LEGENDA:

- |   |  |   |  |
|---|--|---|--|
|  | 1-2 P  |  | HISTORICKE DOMINANTY VÝŠKOVÉ           |
|  | 3-4 P  |  | HISTORICKE DOMINANTY VÝZNAMOVÉ         |
|  | 5-6 P  |  | NOVODOBÉ VÝŠKOVÉ DOMINANTY             |
|  | 7-10 P   |  | VÝŠKOVÉ DOMINANTY S NEGATÍVNIM ÚČINKOM |
|  | 11-14 P  |  | HRANICA RIEŠENÉHO ÚZEMIA               |
|  | ZÁHRADKÁRSKE LOKALITY  |  | MESTSKÁ PAMIAŤOVÁ REZERVÁCIA           |
|  | VEREJNÁ ZELEN', CINTORINY,<br>REKULTIVÁCNA ZELEN', TRÁVNATÉ PLOCHY |  | HRANICA OCHRANNÉHO PÁSMA MPR           |
|  | LES  |   |  |

VÝŠKOVÉ ZÓNOVANIE MESTA KOŠICE


URBANISTICKÁ ŠTÚDIA

12. 2013

M 1:10 000



SÚČASNÝ STAV  
VÝŠKOVÉHO USPORIADANIA



CAFISUTA

04/3,4