


LEGENDA



SÚČASNÝ STAV

NÁVRH I. II. ETAPA



VÝHLAD





HRANICA RIEŠENÉHO ÚZEMIA



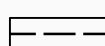

HRANICA KATASTRÁLNYCH ÚZEMÍ





KOMUNIKÁCIE ZBERNÉ FUNKČNEJ TRIEDY B2





KOMUNIKÁCIE ZBERNÉ FUNKČNEJ TRIEDY C1





KOMUNIKÁCIE OBSLUŽNÉ A PRÍSTUPOVÉ, FUNKČNEJ TRIEDY C2, C3





HLAVNÉ PEŠIE TRASY




STAVEBNÁ ČIARA




MAXIMÁLNA PODLAŽNOSŤ



PEŠÍ VSTUP, VSTUP DOPRAVNEJ OBSLUHY



PLOCHY A OBJEKTY RODINNÝCH DOMOV



POLYFUNKČNÉ PLOCHY A OBJEKTY /RODINNÝCH DOMOV A OBYČIANSKEHO VYBAVENIA/

